Deforestation and Degradation in Southern Central African savannas

Investigators:

Stephen D. Prince (PI), Geography, University of Maryland

Jon Ranson

Martha Geores

Ralph Dubayah

Dennis Lettenmaier

http://www.inform.umd.edu/geog/LGRSS/Projects/degradation.html

Deforestation and Degradation in Central and Southern African Savannas

Outline of proposal

– Integrated land degradation and deforestation detection system.

–Southern African Development Community (SADC) region plus southern Zaire.

–Move beyond classification of land cover to monitor the processes involved.

–Socio-economic drivers of land cover change and biophysical factors employed to identify degradation processes.

Deforestation and Degradation in Central and Southern African Savannas

Outline of proposal (continued)

– Radar and optical methods to measure biomass.

–Visible, near infrared and thermal remote sensing to monitor primary production.

– Soil moisture and runoff modeled with surface water and energy balance models driven with remotely sensed data.

– Biophysical, socio-economic and cultural variables combined to create empirical models to identify leading indicators of environmental degradation.

–Prototype degradation early warning system (DEWS) for southern and central Africa and for similar areas worldwide.

NPP monitoring using GLO-PEM model

Model Outline

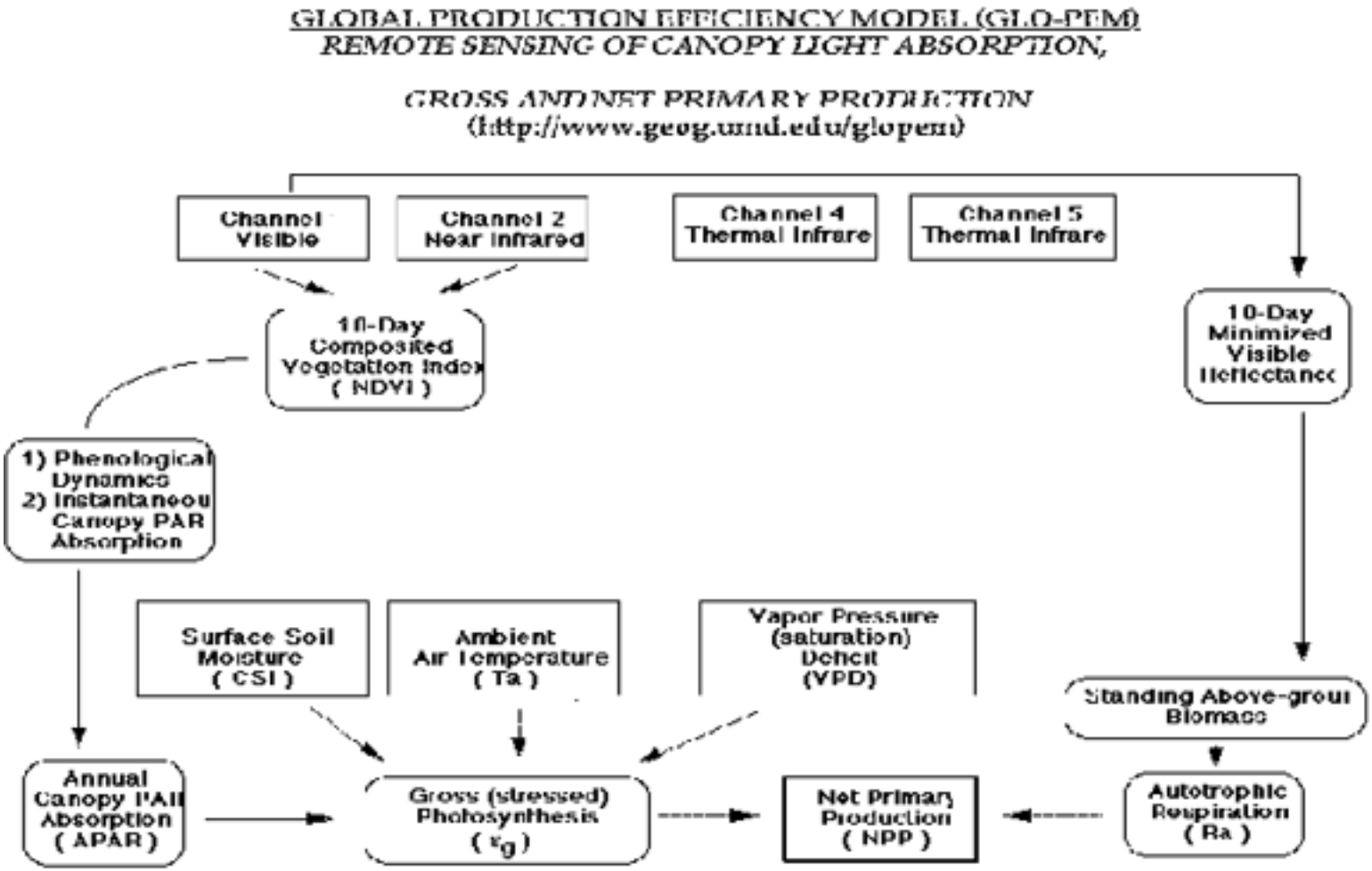

Model Outline

GLOBAL PRODUCTION EFFICIENCY MODEL (GLO-PEM)
REMOTE SENSING OF ENVIRONMENTAL VARIABLES..

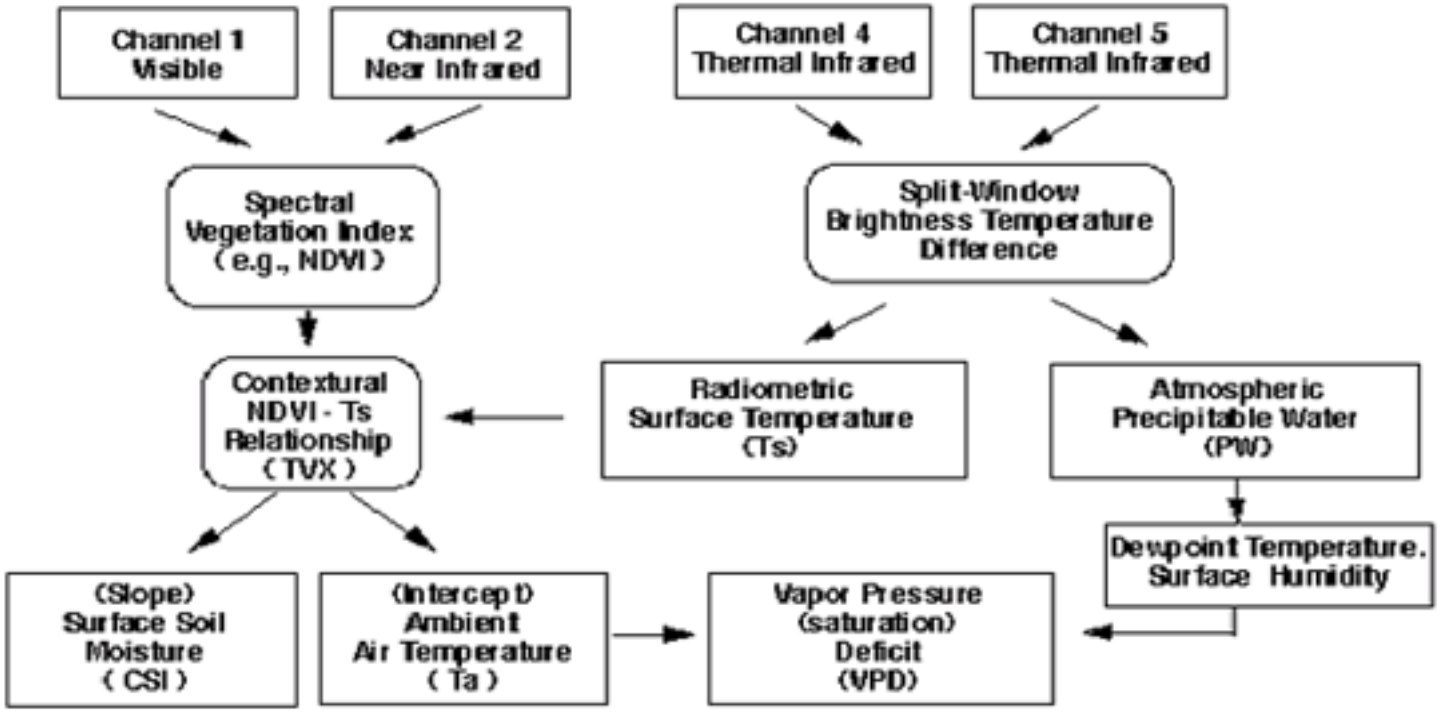

Model Outline

GLOBAL PRODUCTION EFFICIENCY MODEL (GLO-PEM)
REMOTE SENSING OF CANOPY LIGHT ABSORPTION, SURFACE ENVIRONMENTAL VARIABLES, GROSS AND NET PRIMARY PRODUCTION
(http://www.geog.umd.edu/glopem)

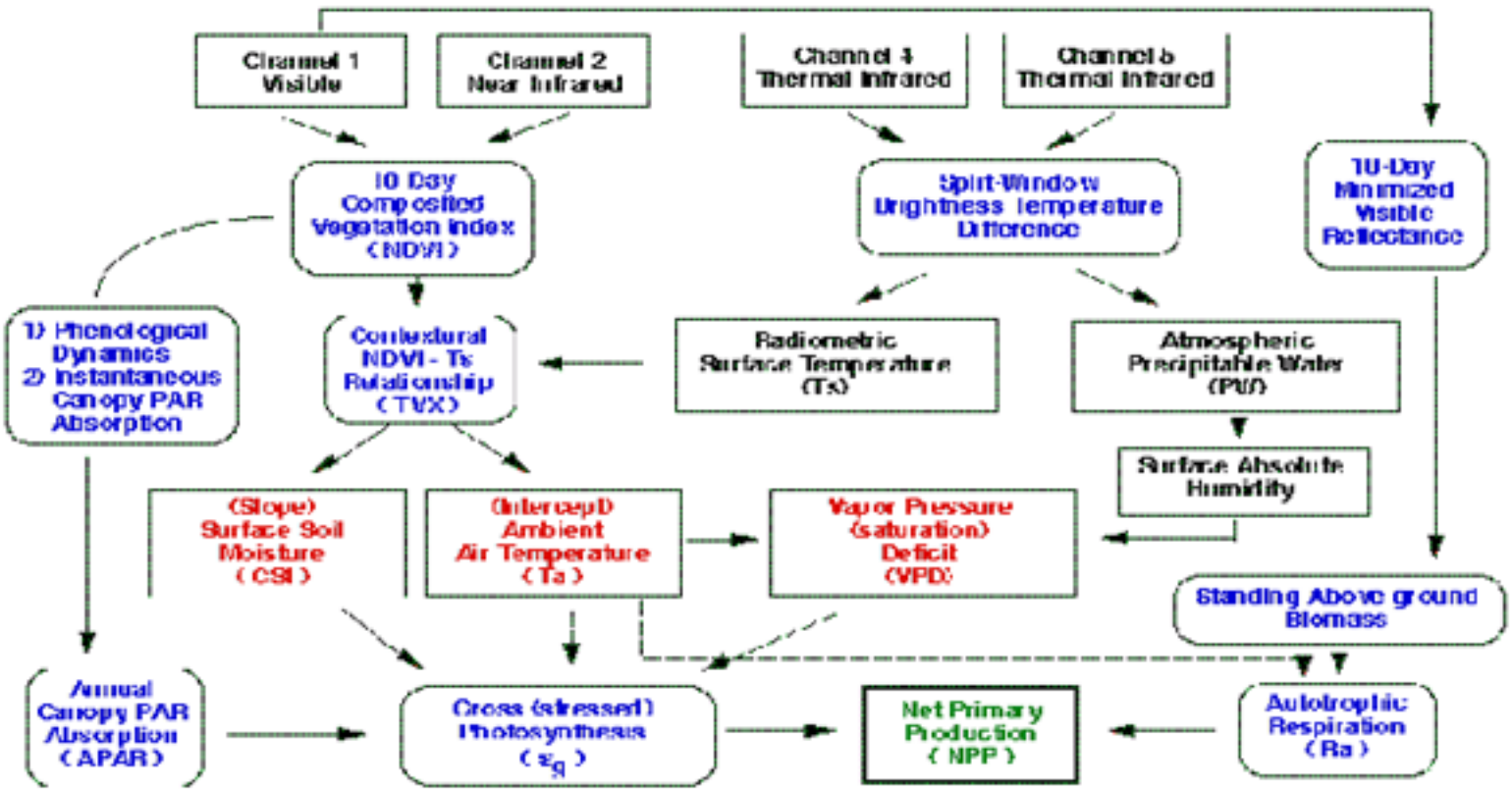

New developments

- Canopy respiration rates modeled exponentially using deviation from long-term air temperature (Ta)
- Ta inferred from TVX relationship, except where:
  - Slope is flat or positive: Ta = Ts-1stdev (or) Ts @ NDVI avg
  - $R^2 < 0.5$; small sample size or variance of Ts or NDVI low
  - Other conditions apply / thresholds are exceeded
    - (e.g., clouds, sparsely vegetated areas)
- Ts calculated with new LUT approach
  - Varies with emissivity (CERES), atmos water vapor
  - Coeffs specific to AVHRR instruments (NOAA-7 to 13)

New developments

- Soil moisture stressor a continuous variable rather than a switch, ramps in below 30% (by volume).
- DAO atmospheric water vapor rather than DT4-T5 & LOWTRAN (avoids non-unique solution)
- Combined, these provide solutions for >80% land surface
- Methodology to compensate for AVHRR time drift devised.
  - SSiB simulations stratified by cover type, latitude
    - ISLSCP forcing variables
    - Diurnal Ta curves interpolated 3-hourly
  - LUT correction factors for overpass drift (~13:40 - 16:50 GMT)

NPP monitoring using GLO-PEM model
Validation: BOREAS

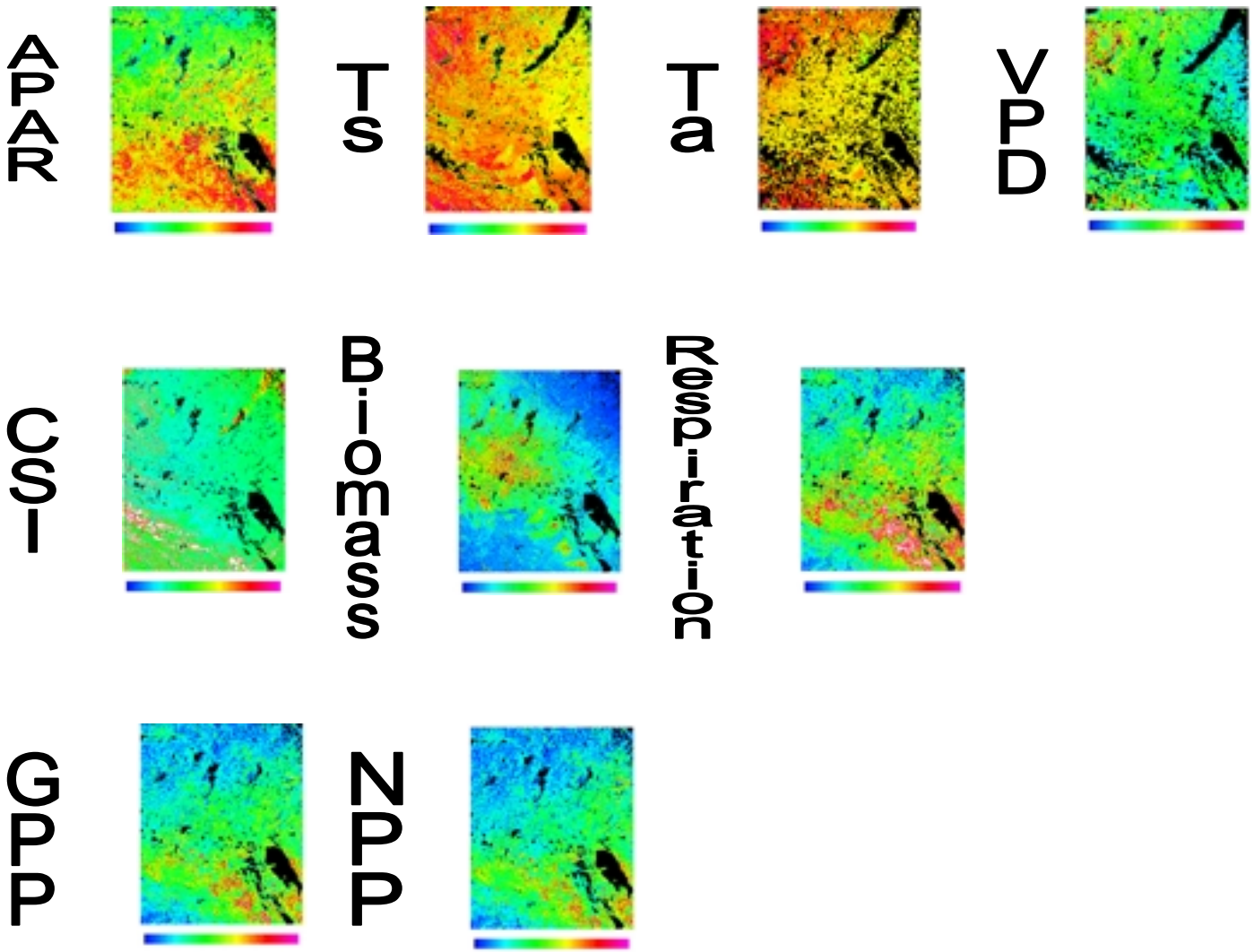

Validation of glo-pem npp model in boreas

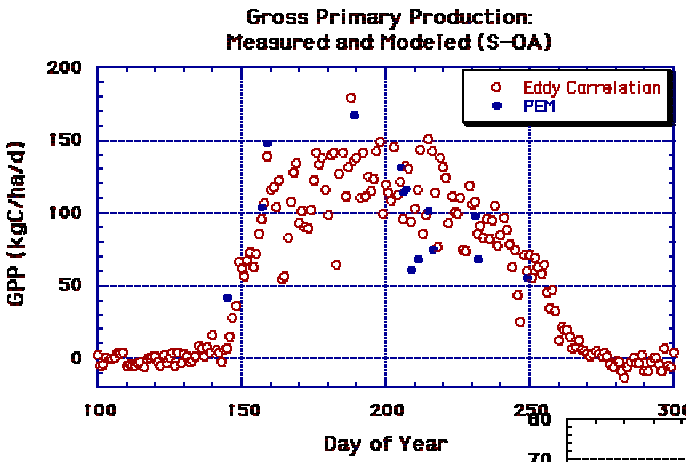

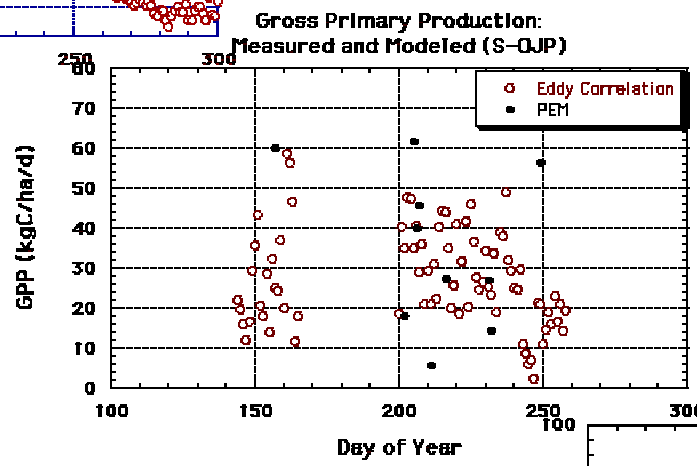

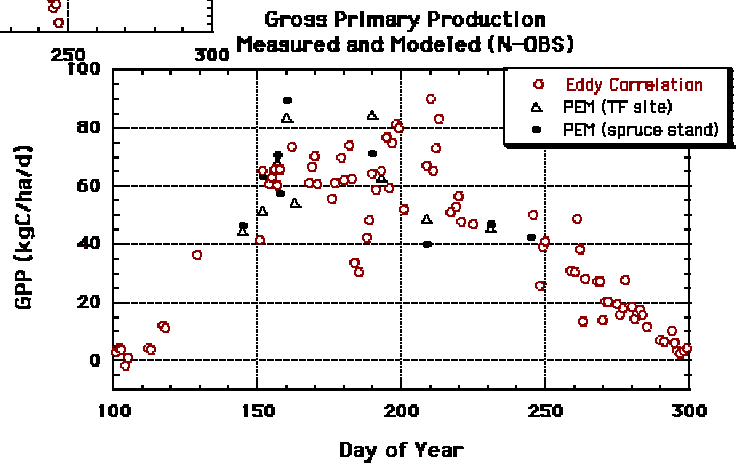

Glo-pem modeled light use efficiency in boreas

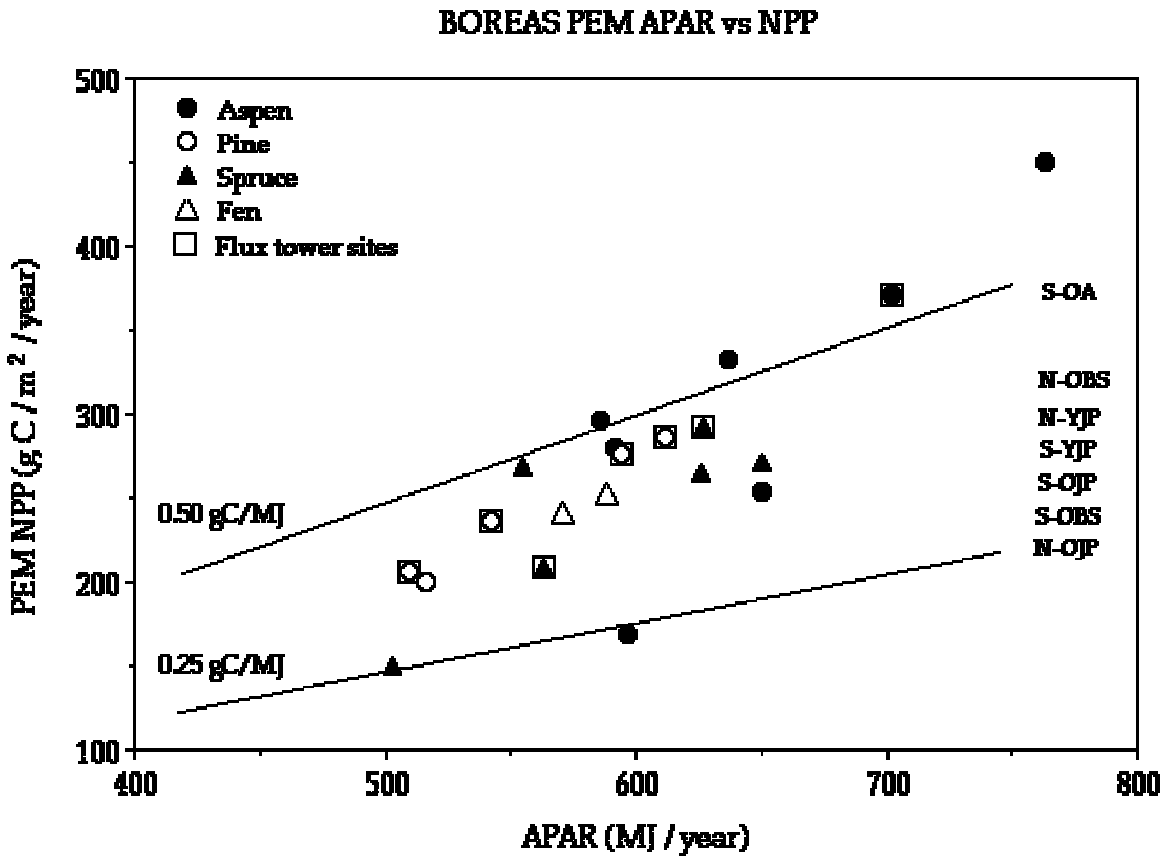

PIK NPP Model Intercomparison

Rain Use Efficiency Theory

Outline of Theory

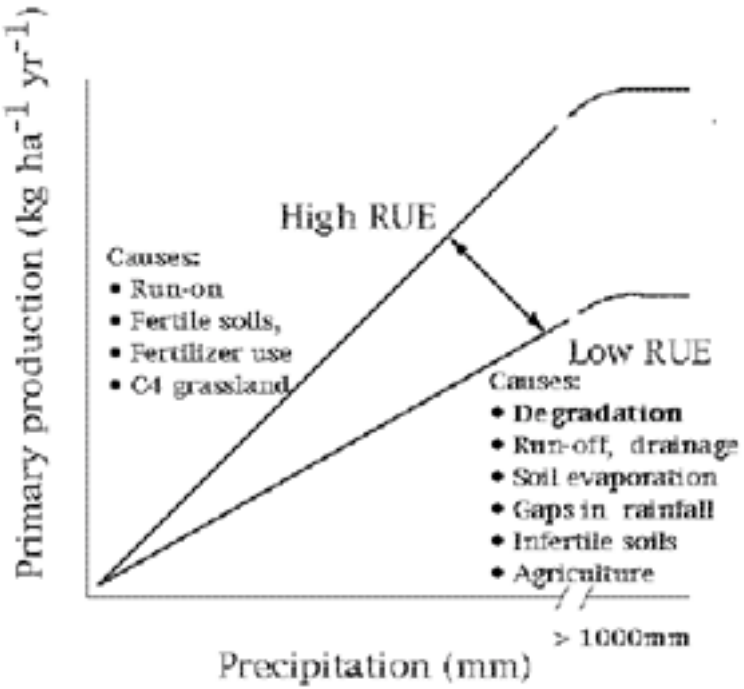

- **RUE = P_n / T = P_n / (T + E + I) + (D + R) + (ΔW + ΔWp)**
- **P_n = net primary production (NPP)**
- **P_r = precipitation** **All in volume water/time.**
- **T = transpiration**
- **E = soil evaporation**
- **I = evaporation from wet canopy**
- **D = drainage from the root zone**
- **R = run-off**
- **ΔW = change in water content of the soil**
- **ΔW_p = change in water content of the vegetation**

Sahelian multitemporal results

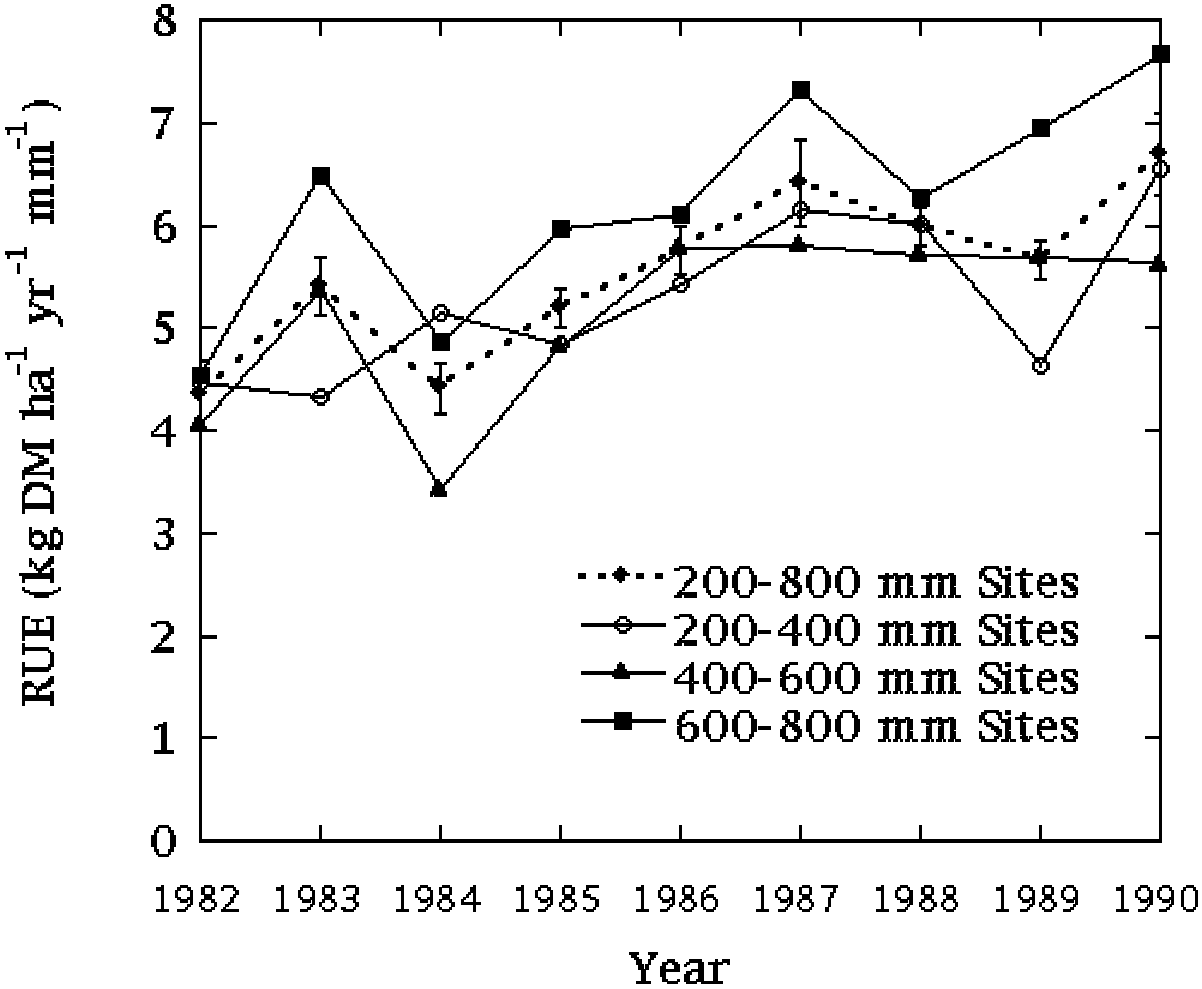

Significance of RUE as an objective index of degradation

Evidence from rain-use efficiencies does not indicate extensive Sahelian desertification

S. D. PRINCE, E. BROWN DE COLSTOUN and L. L. KRAVITZ

Abstract

ECOLOGY

The Sahara Is Not Marching Southward

Drawing a line in the desert sands

REMOTE SENSING

Study Shows No Long-Term Growth of Sahara Desert

Future Developments
Hydrological modeling to separate runoff and soil moisture components

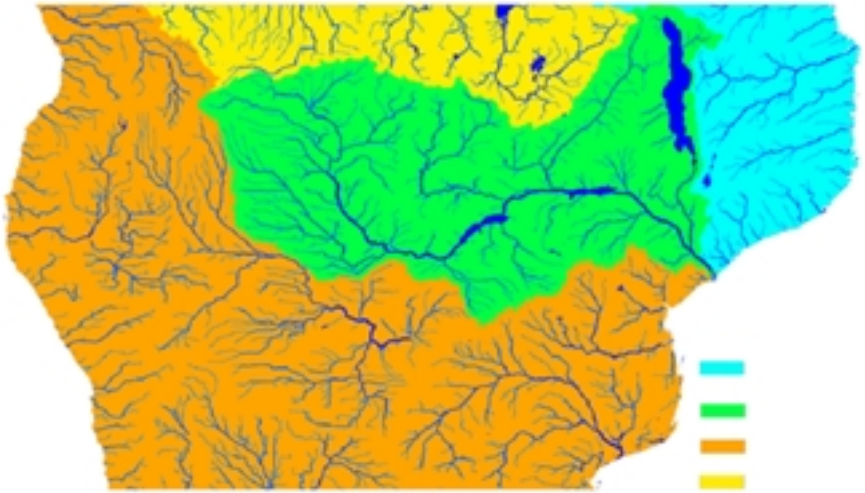

<u>River Catchments</u>
Coastal Mozambique
Zambeze
Limpopo/Okavango
Zaire

- **$RUE = P_n / T = P_n / (T + E + I) + (D + R) + (\Delta W + \Delta Wp)$**
- **P_n = net primary production (NPP)**
- **P_r = precipitation** **All in volume water/time.**
- **T = transpiration**
- **E = soil evaporation**
- **I = evaporation from wet canopy**
- **D = drainage from the root zone**
- **R = run-off**
- **ΔW = change in water content of the soil**
- **ΔW_p = change in water content of the vegetation**

High Resolution Remote Sensing

Database

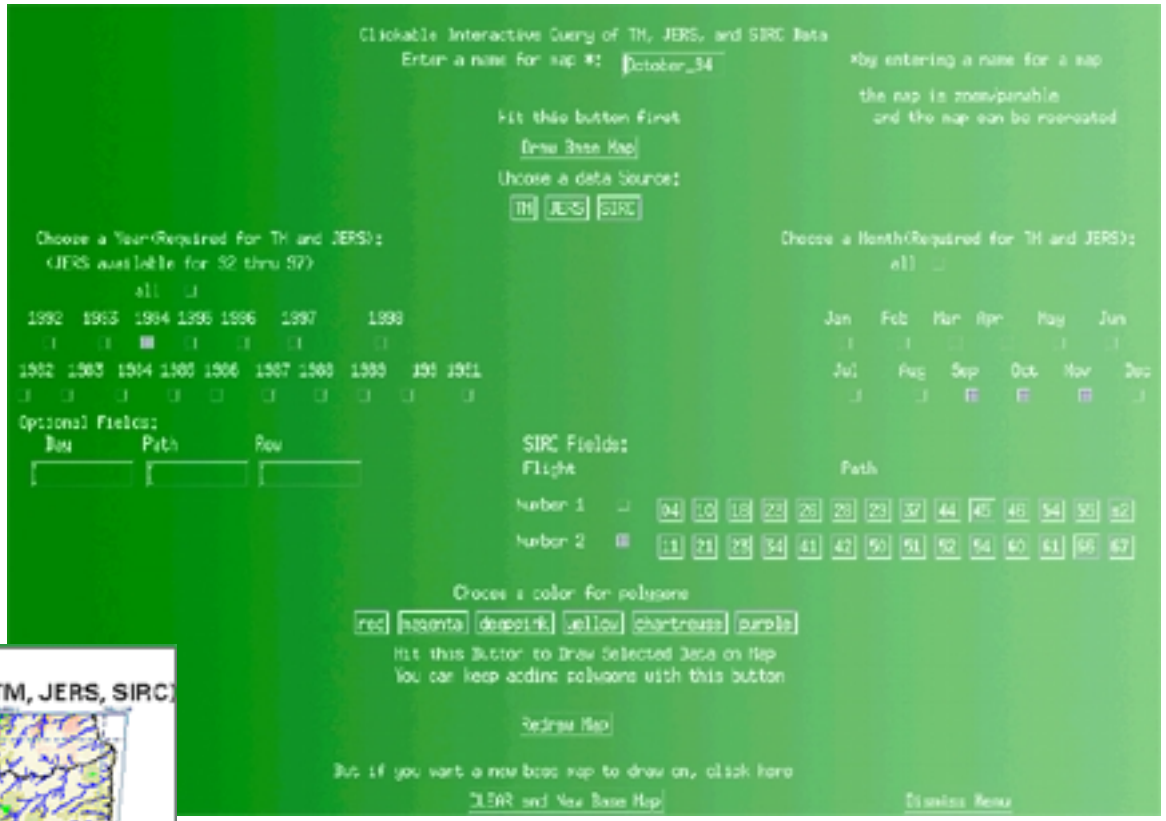
Clickable Interactive Query of TM, JERS, and SIRC Data
Enter a name for map #:
October_94
Hit this button first
Draw Base Map
Choose a data Source:
TM
JERS
SIRC
Choose a Year(Required for TM and JERS):
(JERS available for 92 thru 97)
all
1992 1993 1994 1995 1996 1997 1998
1992 1993 1994 1995 1996 1997 1998 1999 1990 1991
Optional Fields:
Row
Path
Row
Choose a Month(Required for TM and JERS):
all
Jan Feb Mar Apr May Jun
Jul Aug Sep Oct Nov Dec
SIRC Fields:
Flight
Path
Number 1
04 10 18 23 26 29 29 32 44 45 46 54 55 62
Number 2
11 21 28 34 41 42 50 51 52 54 60 61 66 67
Choose a color for polygons
red
magenta
deepsky
yellow
chartreuse
purple
Hit this button to Draw Selected Data on Map
You can keep adding polygons with this button
Redraw Map
But if you want a new base map to draw on, click here
CLEAR and New Base Map
Dismiss Menu

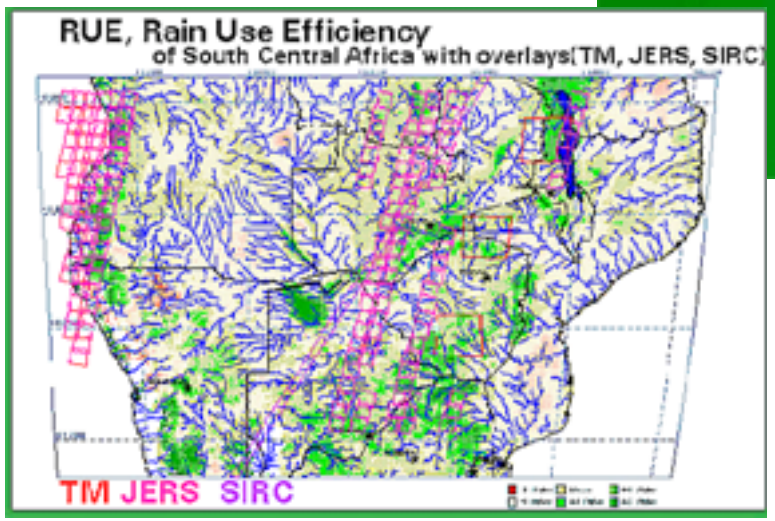
RUE, Rain Use Efficiency
of South Central Africa with overlays(TM, JERS, SIRC)
TM JERS SIRC

SIR-C



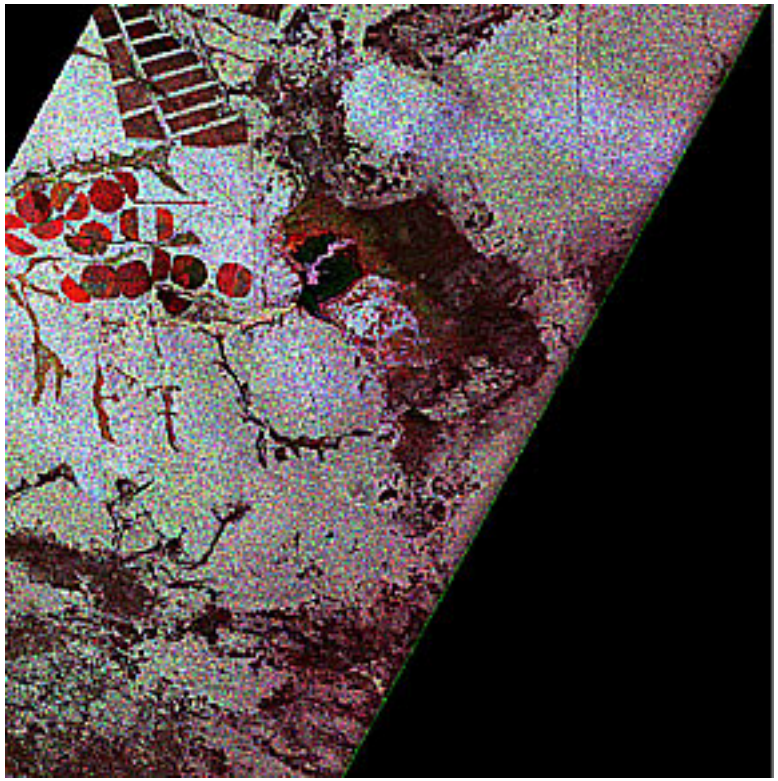

- 3 TM images & SIR-C 3-band image of Muncumpua, Zambia



1984



1986



1994

SIR-C

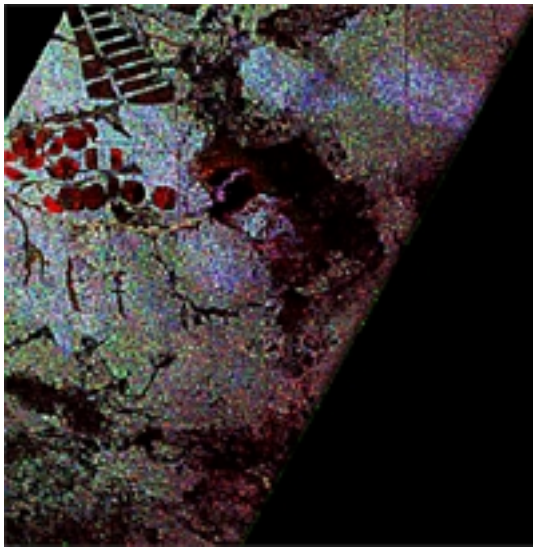

Field Studies

Miombo Network



GLOBAL CHANGE
IGBP

IGBP REPORT 41

International Geosphere-Biosphere Programme (IGBP)

The Miombo Network:
Framework for a Terrestrial Transect Study of
Land-Use and Land-Cover Change in the
Miombo Ecosystems of Central Africa

The International Geosphere-Biosphere Programme: A Study of Global Change (IGBP) of the International Council of Scientific Unions (ICSU)
Stockholm, Sweden

Net Primary Production

Results: NPP

7 years NPP

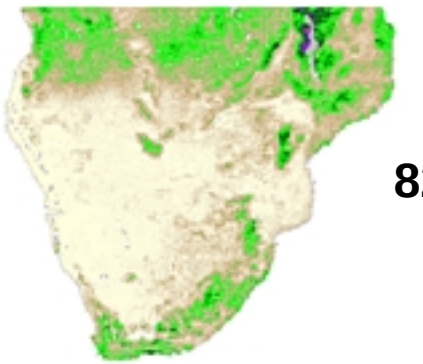

82-83

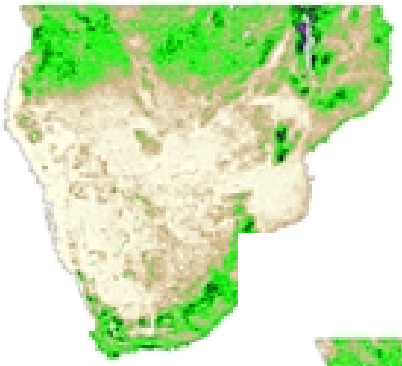

83-84

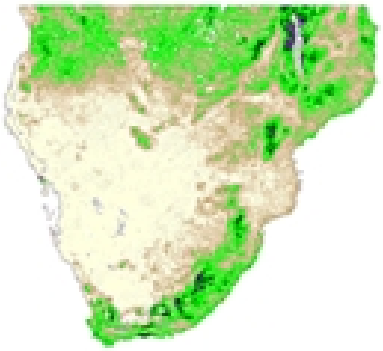

84-85

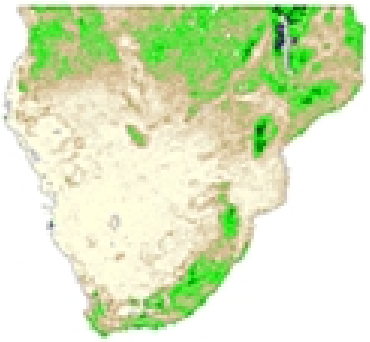

85-86

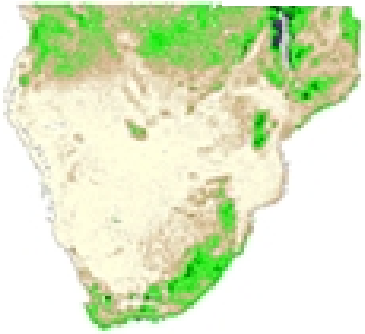

86-87

87-8

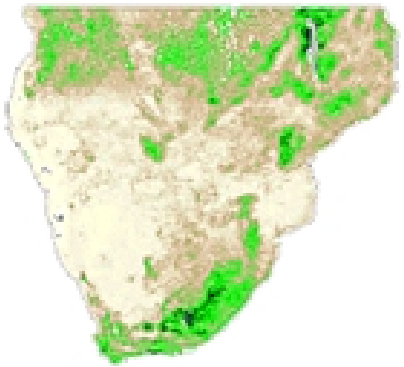

88-89

Mean NPP

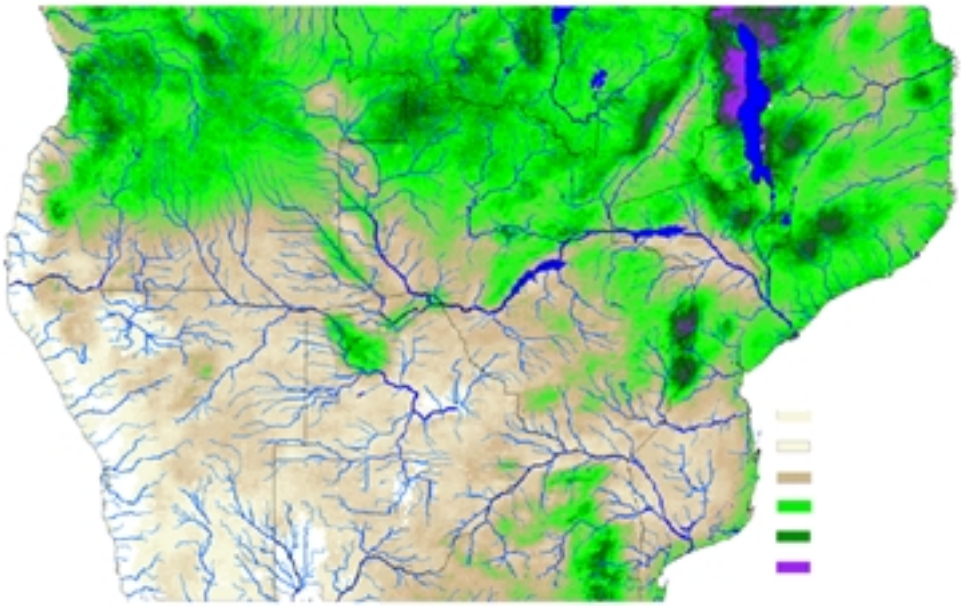

<u>Mean NPP from 1982 to 1989</u>

NPP g/m2/yr
7
118
452
780
1014
1500

Mean npp by land cover class

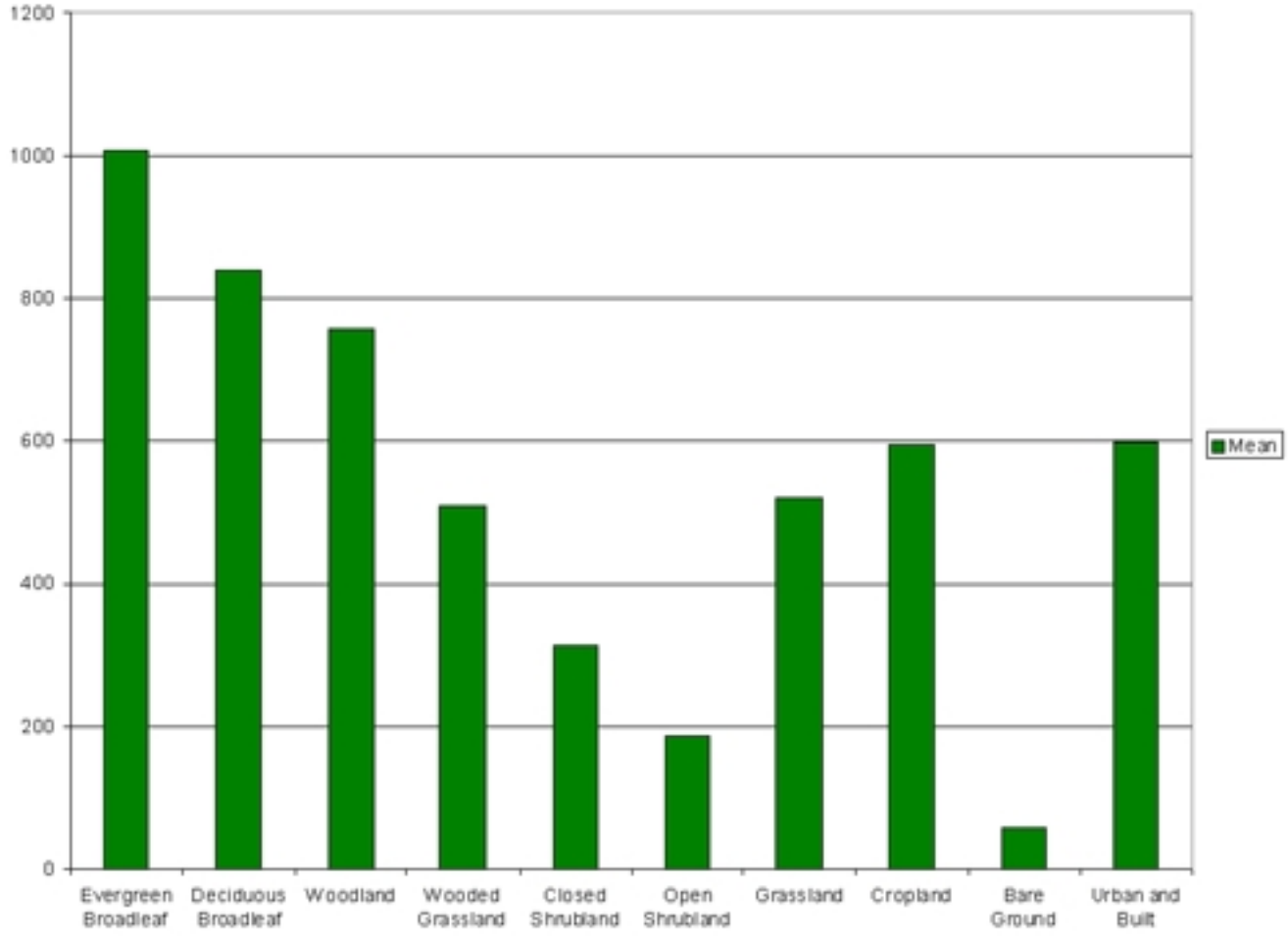

Coefficient of Variation of interannual NPP

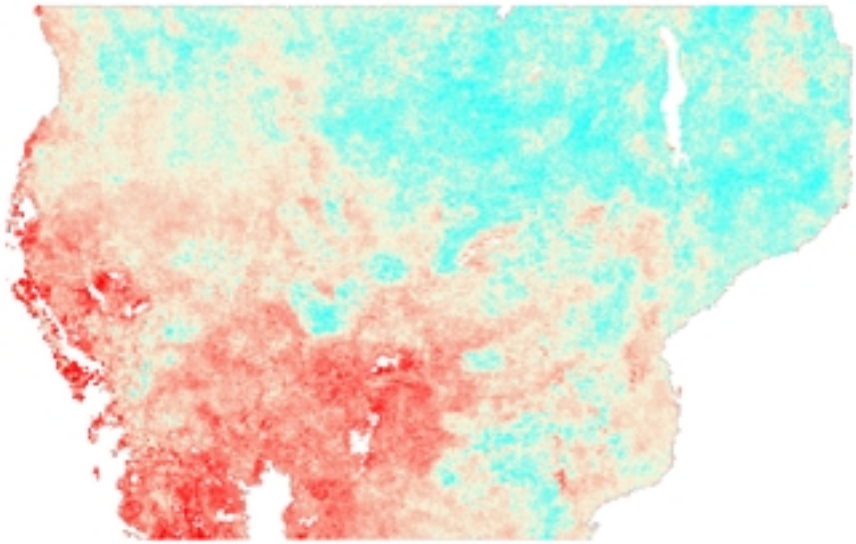

RUE- overall assessment of performance as a measure of degradation

Normalizing effect of rainfall on regional NPP

Mean NPP

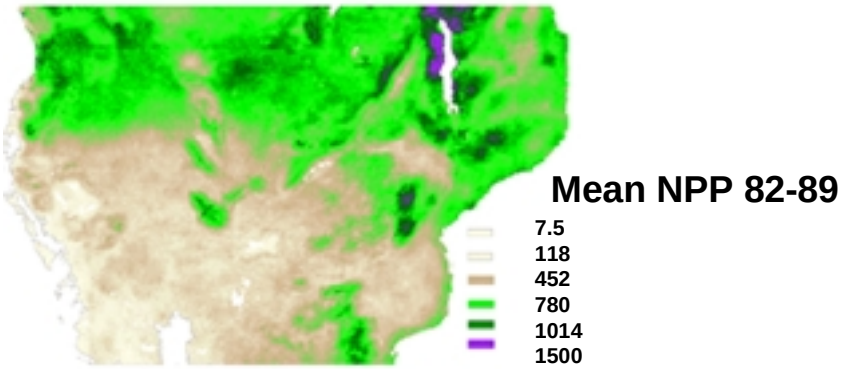

Mean precipitation

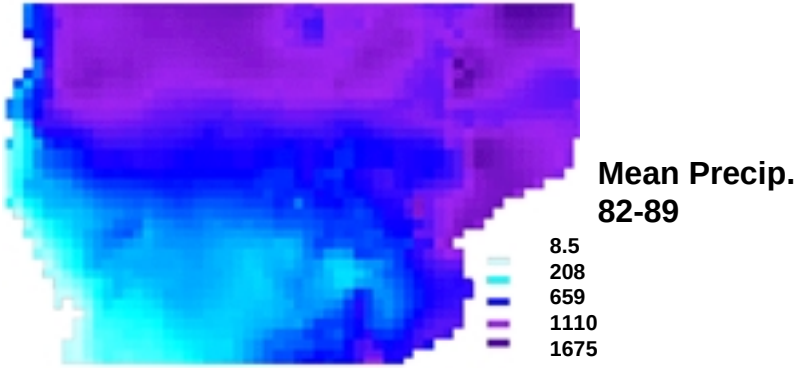

Mean RUE

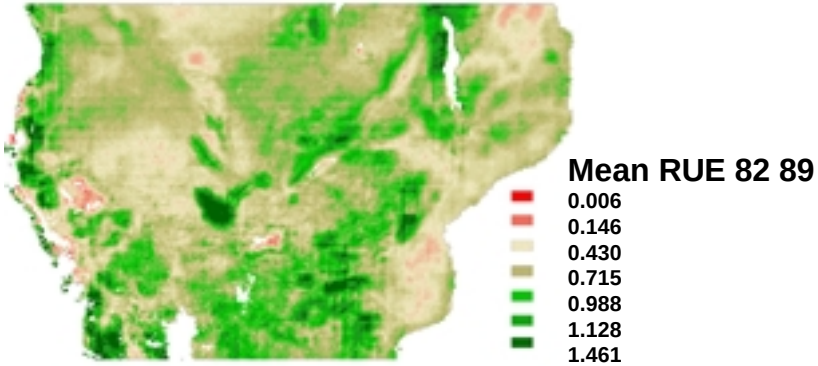

Areas of agreement, low RUE

Degree of human induced soil degradation

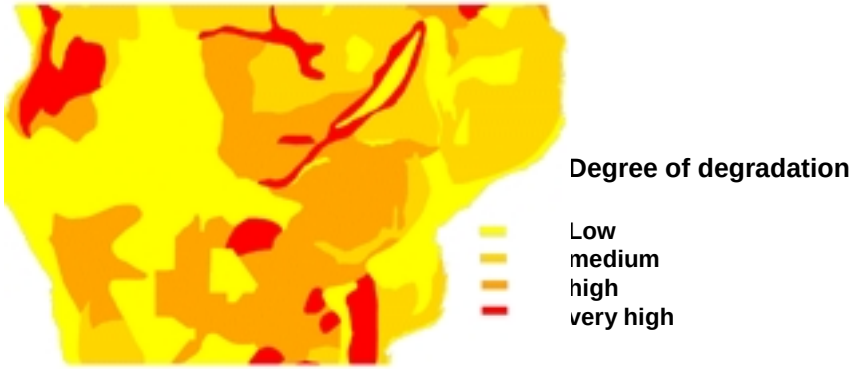

Extent of human induced soil degradation

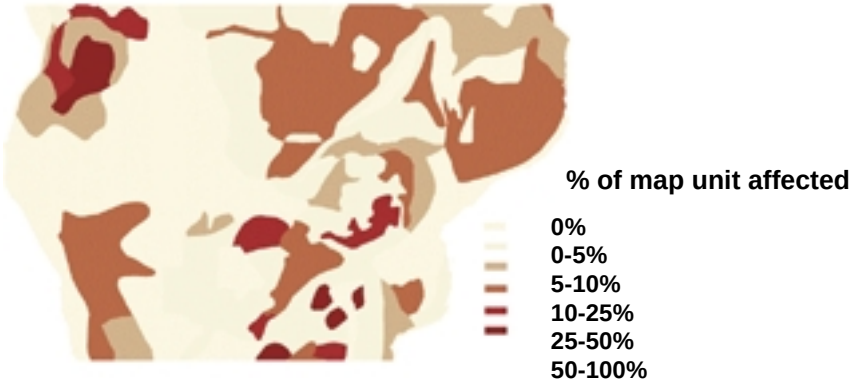

1. Congo Shaba Province
2. Zambia Copperbelt
3. Botswana NE, Mkgadikgadi
4. Nambia N Windhoek
5. RSA N of Mbabane, Pretoria
6. Zimbabwe N & E borders
7. Angola Huambo

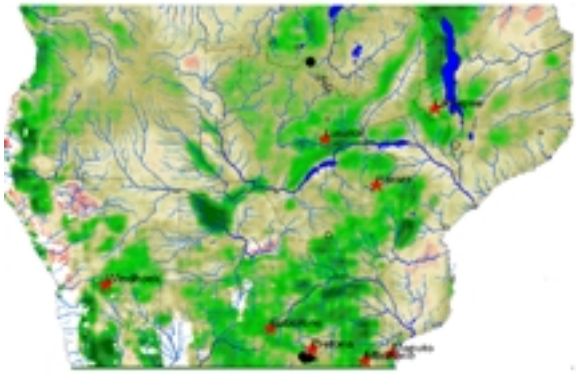

Areas of agreement, high RUE

Degree of human induced soil degradation

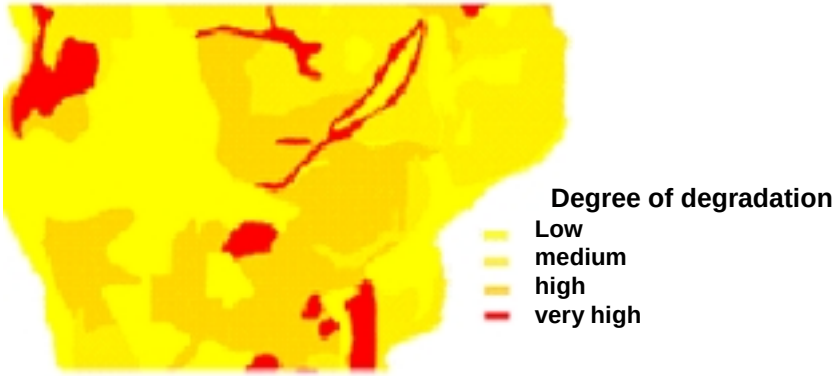

Extent of human induced soil degradation

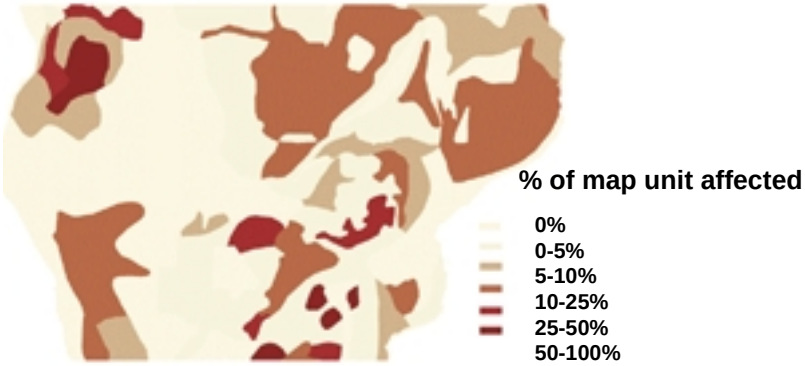

1. Malawi N Province
2. RSA Nylsstroom Transvaal,
   N Drakensberg
3. Zimbabwe Metabeleland
4. Namimia E of Windhoek

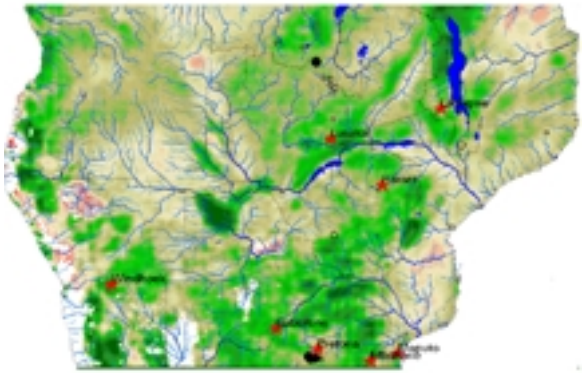

Areas of Disagreement
RUE low/GLASOD not degraded

Degree of human induced soil degradation

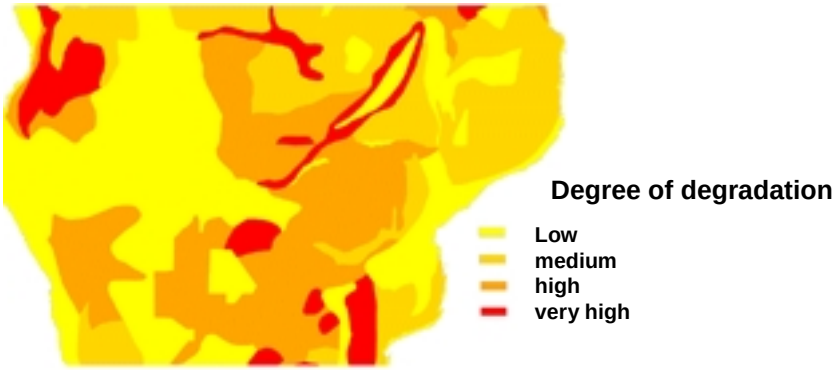

Extent of human induced soil degradation

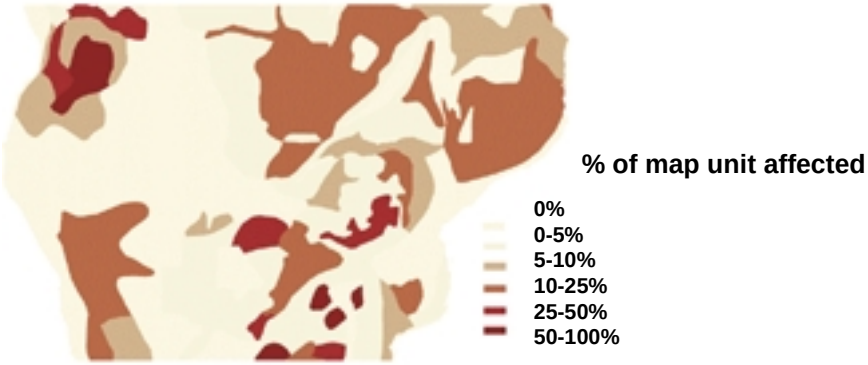

1. Zambia Luangwa Valley
2. Mozambique Tete Province
3. Botswana Chobe Province
4. Nambia/Angola Herero/Cubango
5. Mozambique Sofala-Imhambane

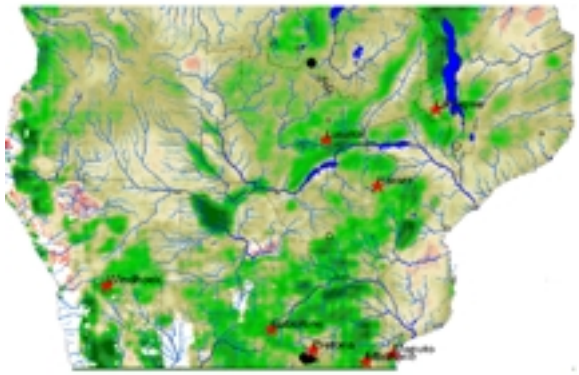

Areas of Disagreement
RUE high/GLASOD degraded

Degree of human induced soil degradation

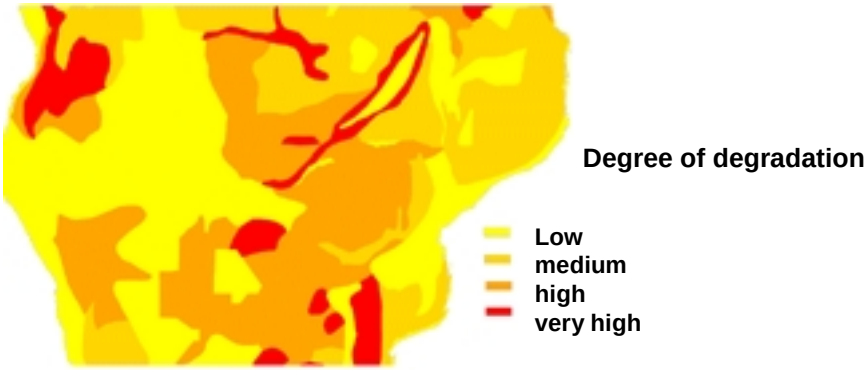

Extent of human induced soil degradation

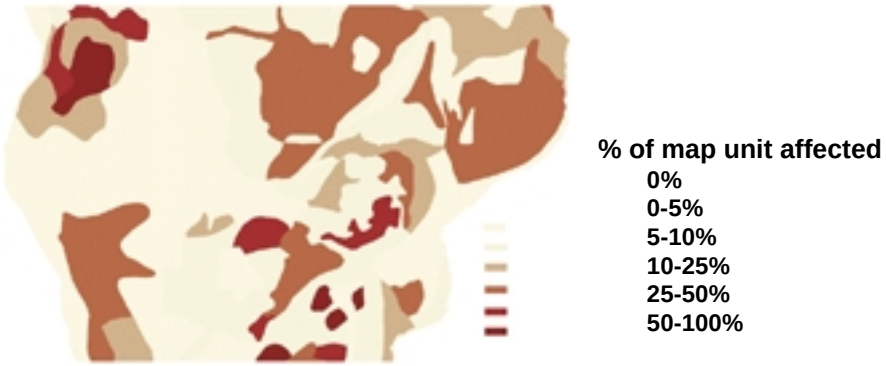

1. Zambia, Luangwa Valley escarpments

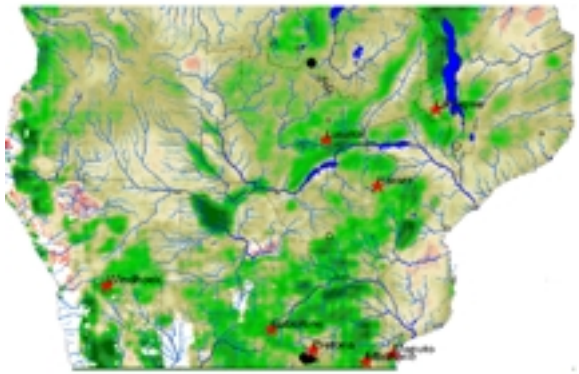

Mean rue by land cover class

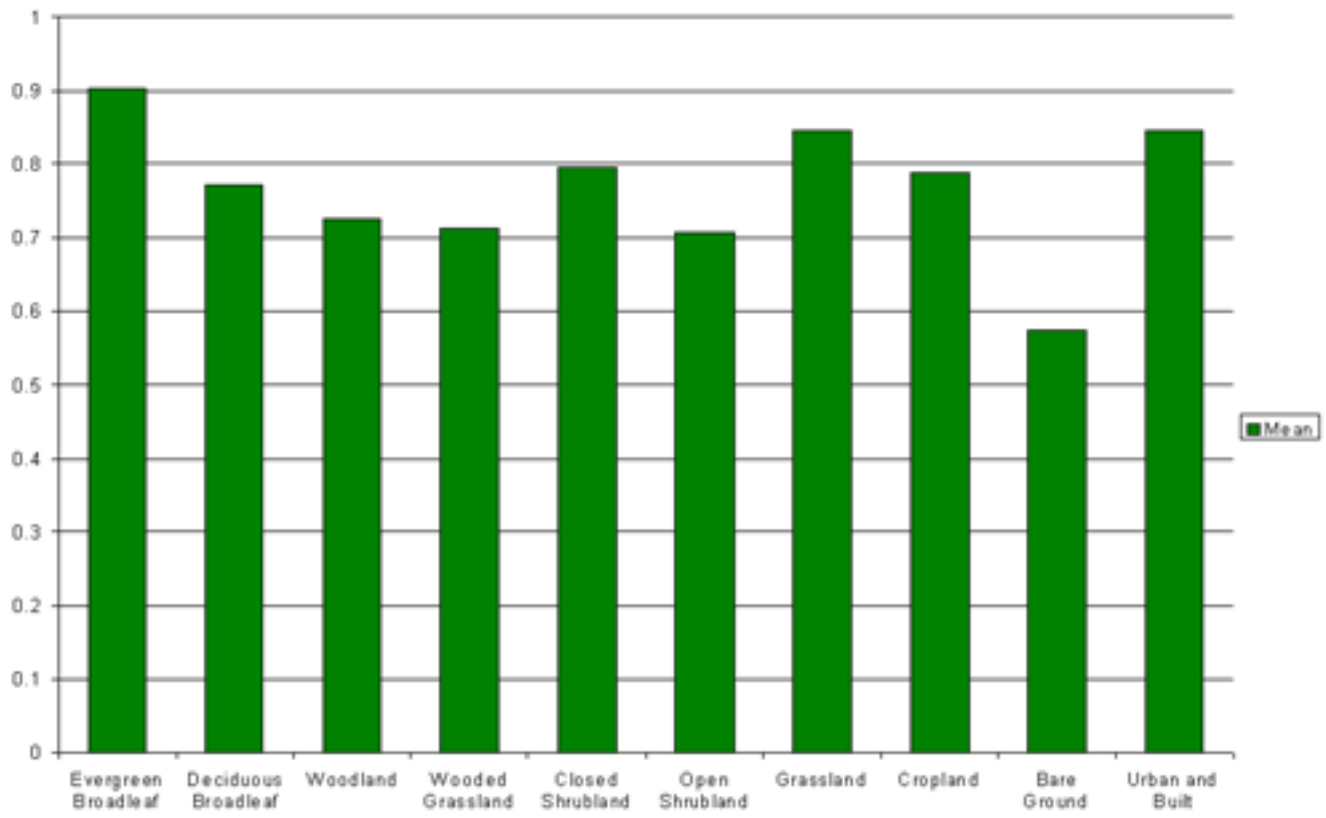

Interpretation of rue in southern central Africa

Results: RUE

Not degraded: high rue caused by run-on of water from elsewhere

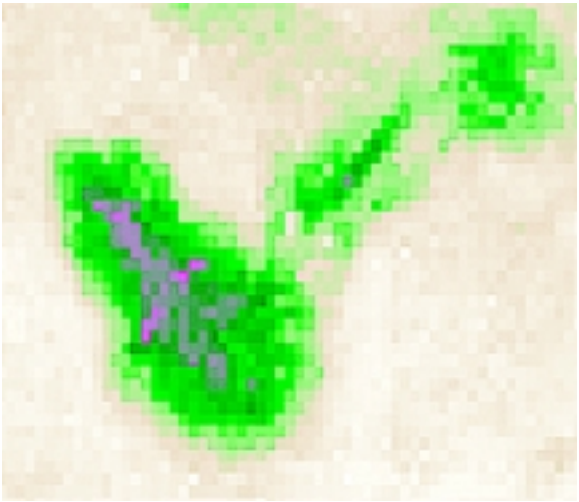

NPP

Precipitation

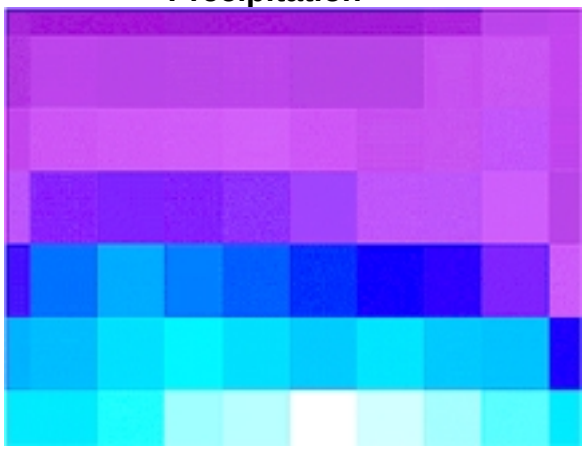

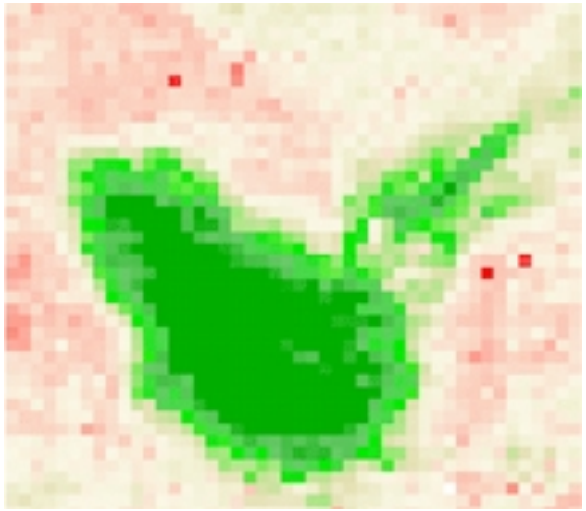

RUE

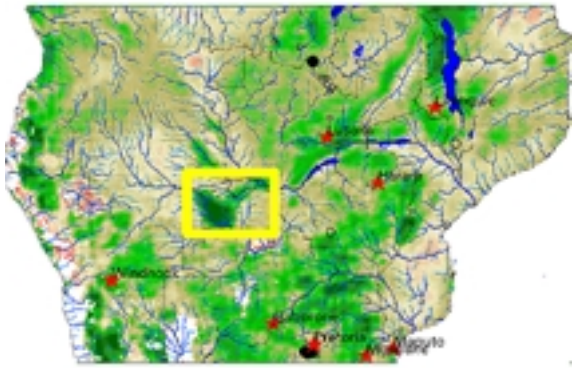

Results: RUE

Degraded: naturally susceptible regions Mkgadikgadi pans region



NPP

Precipitation





RUE

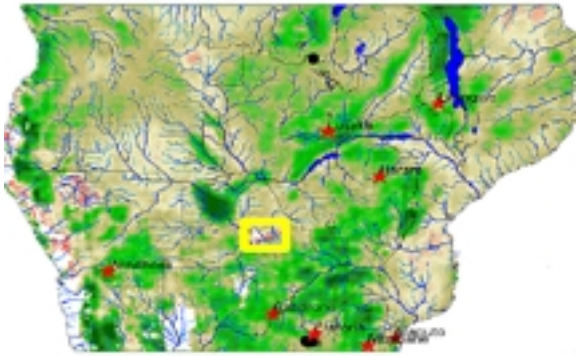

Results: RUE

Degraded: naturally susceptible regions Etosha pan region



NPP

Precipitation



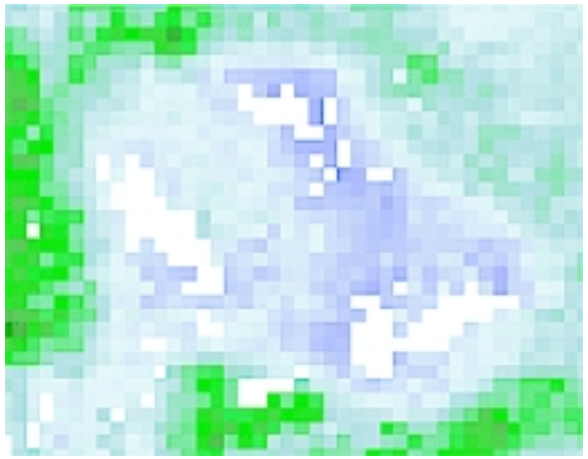

RUE

Results: RUE

Degraded: naturally susceptible regions Luangwa valley



NPP



Precipitation

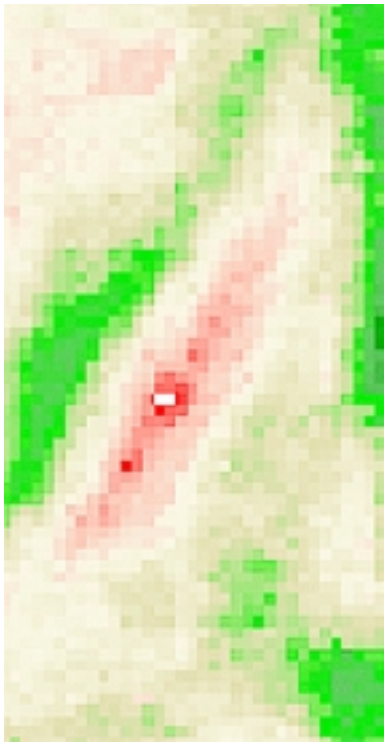

RUE

Results: RUE

Degraded: human induced Zambian Copperbelt

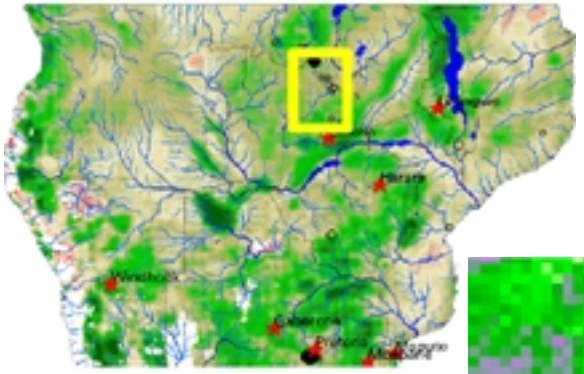

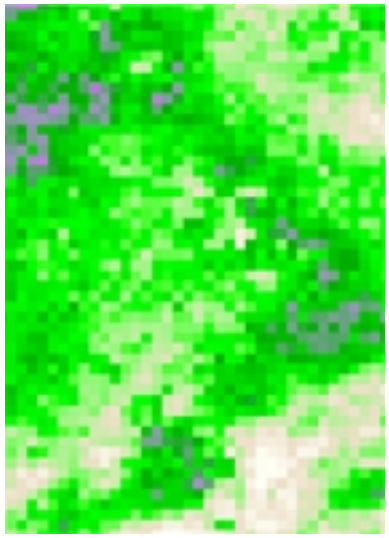

NPP



Precipitation

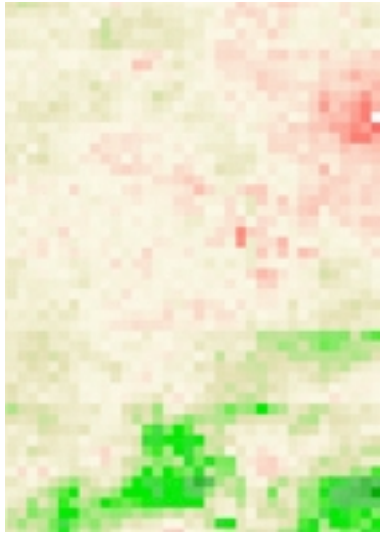

RUE

Results: RUE

Degraded:
human induced
Malawi Namwera highlands



NPP



Precipitation



RUE

High Resolution Degradation Features

Degradation at Kabwe, Zambia

- 1986 17 Nov TM

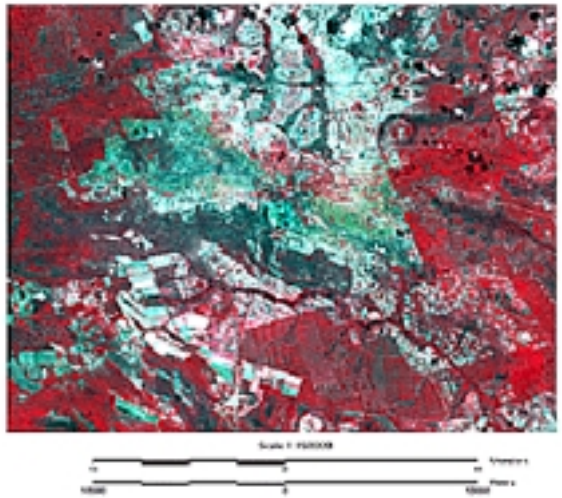



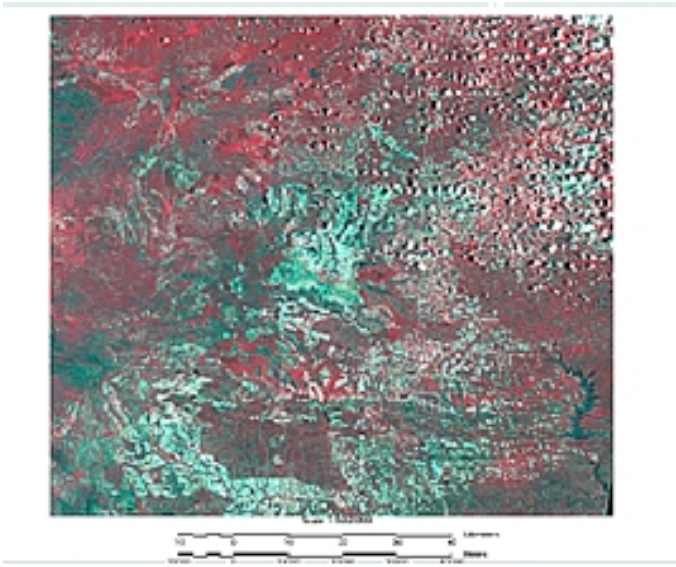

Next Steps

Potential for local - Sub-national scale interpretation

AIM FOR FINER SPATIAL RESOLUTION

- Rainfall data
  - Raingauge network
  - Geostationary meteorological satellite
  - Separate soil moisture and runoff from rainfall
- NPP
  - PAR 30-100 km multi-annual from METEOSAT
  - 1-8 km AVHRR or MODIS/ASTER data
- Air temperature
  - Diurnal Ta (METEOSAT)

Potential for field scale interpretation

- Comparisons with local degradation studies
  - Miombo network partners
  - Regional issues
    - e.g. Gwembe Valley, Botswana rangelands, Copperbelt
- Identify sources of site biophysical data
  - Local scale modeling
  - Comparison with coarse resolution satellite inferences
- Explore integrated assessments
  - Multiple resolution data sets for participants

Potential for global scale interpretation

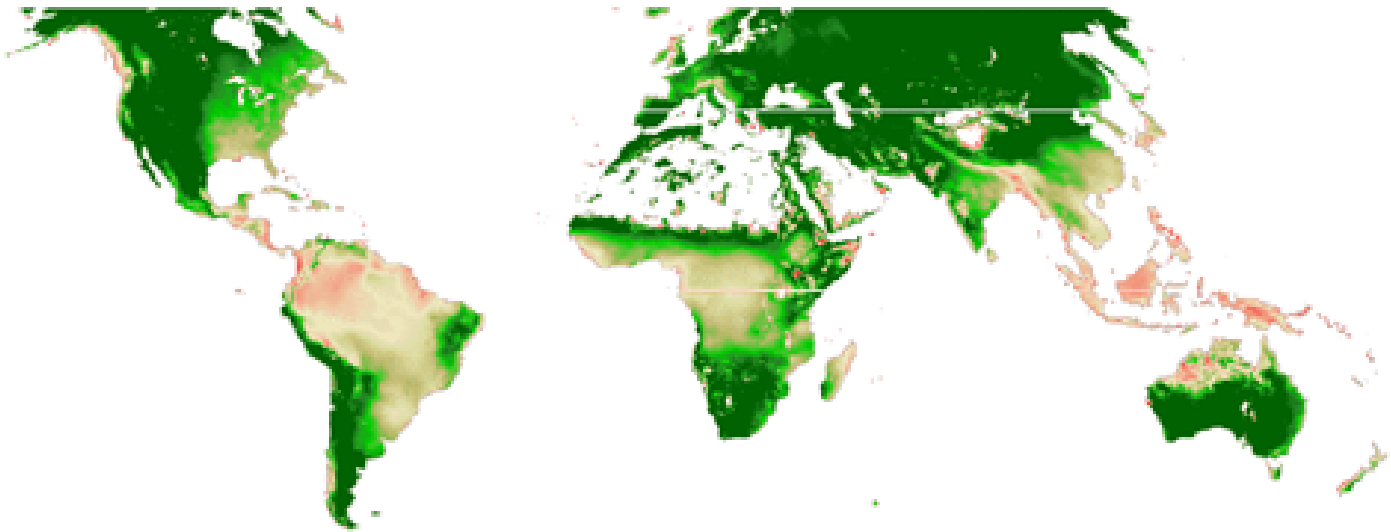

Integrated assessment and degradation monitoring

Integrated Assessment

Strategy for addressing complex problems across scales

Land cover, land use in southern Africa

Definition:

An interdisciplinary and participatory process
of combining, interpreting, and communicating
KNOWLEDGE from diverse scientific disciplines to
achieve a better understanding of complex phenomena

Integrated Assessment

Objective:
to arrive at an informed judgement

Relevant Information: physical, chemical, biological, psychological, socio-economic, and institutional phenomena

Integrated Assessment

Southern Africa

Example:

Gwembe Tonga - Lake Kariba region - Zambia
Building on work by Thayer Scudder and Elizabeth Colson

- Long historical record
- Focussed studies of agricultural traditions
- Forced migration
- Adjustment to new biophysical environment

<u>Allocative Resources</u>:
- Grazing Land
- Agricultural Land
- Livestock
- Crops

<u>Authoritative Resources</u>
- Decision-makers
- Land tenure
- Commercial crop vs subsistence

Integrated Assessment

Methods

Existing Information or studies
Rapid Rural Appraisals
Participatory Rural Appraisals

Discussions with stakeholders in the local areas
•Focus on how they handle uncertainty and
•Issues of equity

Broad Categories
•regional economy
•conflict resolution
•government and NGO organizations
•Household interactions
•Agricultural networks
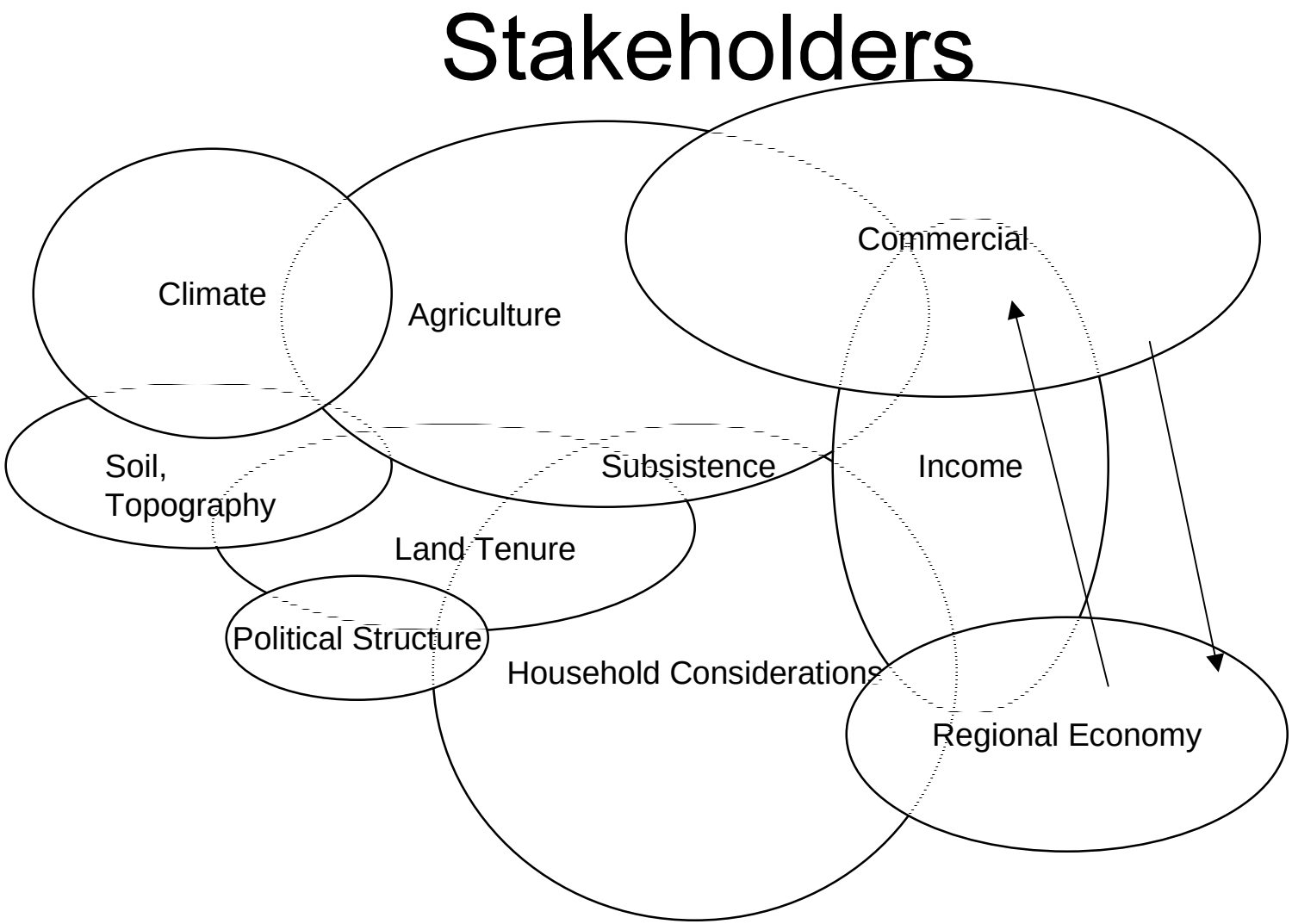
Integrated Assessment